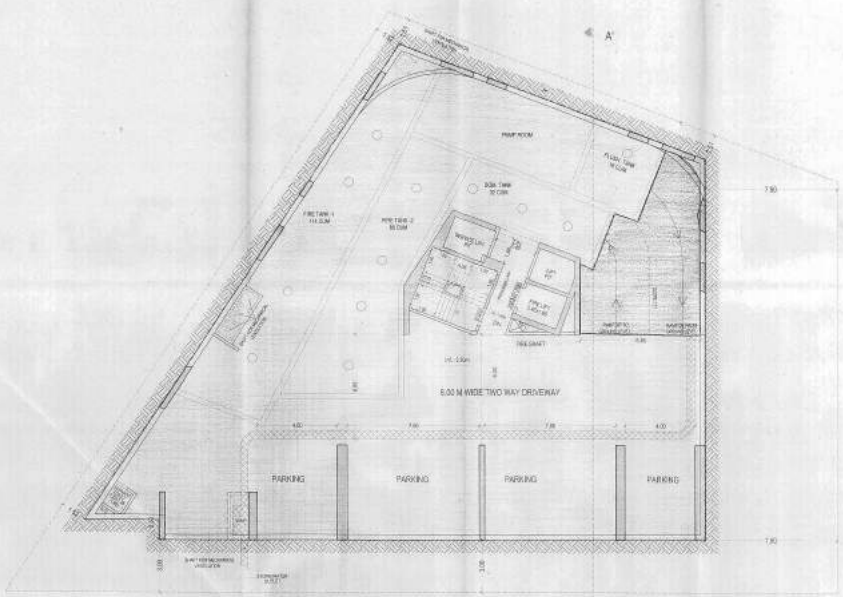
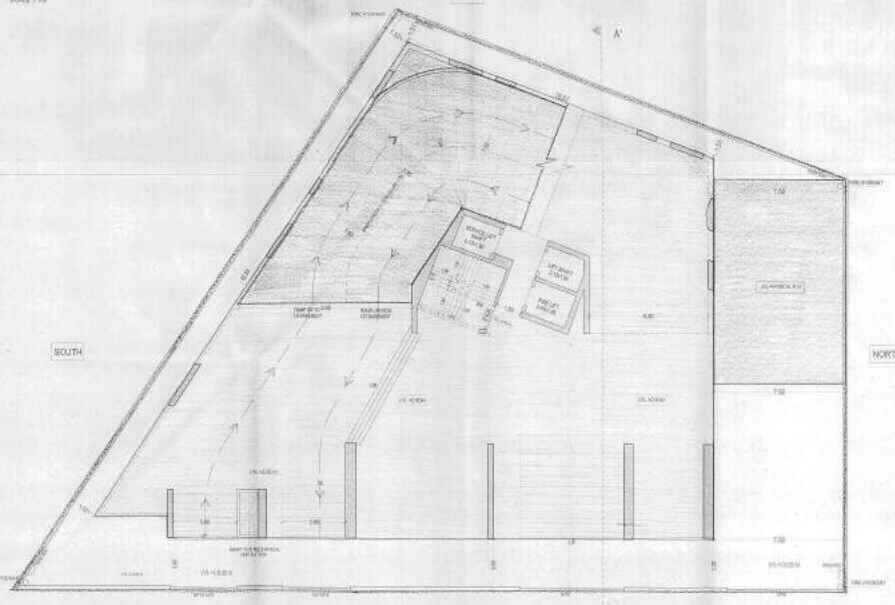


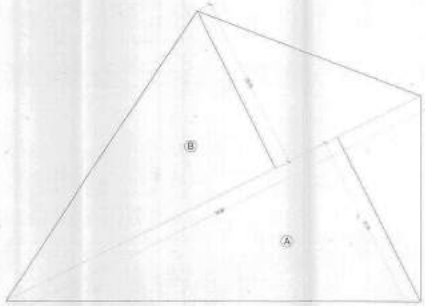
SECTION @ A-A'



BASEMENT FLOOR PLAN
SCALE 1:100



GROUND FLOOR PLAN
SCALE 1:100



PLOT AREA CALC. BY TRIANGULATION
SCALE 1:200

SR.NO.	UNITS	SIZE IN METERS	AREA IN SQ.M
ADDITION			
A	01	30.00 X 01.10	330.00
B	01	10.00 X 05.30	53.00
TOTAL ADDITION			1383.10
AREA AS PER P.R.C.			1330.00
AREA CONSIDERED FOR PROPOSAL			1330.00



AREA DIAGRAM OF PHYSICAL R.G. & CALCULATION
SCALE 1:200

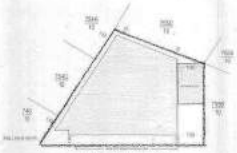
SR. NO.	UNIT	SIZE IN METERS	AREA IN SQM
ADDITION			
A	1	7.90 X 11.10	87.69
REQUIRED (15 % G.) (1330.00 x 15%)			81.00
PROPOSED R.G.			87.69
		1.0	81.00



SECTION THROUGH
COMPOUND WALL



BLOCK PLAN (EXISTING)
(AS PER C.S. PLAN)
SCALE - 1:500



BLOCK PLAN (PROPOSED)
SCALE - 1:500



LOCATION PLAN
SCALE 1:5000

A	PROFORMA - A	RULE NO. (I.E.D.C.R., MHADA (U.D.) APPEAL (U.D.))
		R.G.(3)
1	AREA OF PLOT	1330.00
2	DEDUCT SAN. FOR	
	(A) ROAD SET BACK AREA	0.00
	(B) PROPOSED ROAD	
	(C) ANY RESERVATIONS (SUB PLOT)	
	(D) 15 % OF AMENITY SPACE AS PER D.C.R. (SUB PLOT)	0.00
	OTHER	NIL
3	BALANCE AREA OF PLOT (1 - 2)	1330.00
4	DEDUCTION FOR R.G. / 15% AMENITY SPACE	NIL
5	NET AREA OF PLOT (3 - 4)	1330.00
6	ADDITIONS FOR F.S.I.	00
	(A) TDR FOR PUBLIC P. PURP.	00
	(B) TDR FOR SET BACK	0.00
7	TOTAL AREA (5 + 6)	1330.00
8	F.S.I. PERMISSIBLE	2.00
9	Max F.S.I. DIRECT (SUBJECT TO SET BACKS & HEIGHT RESTRICTIONS AS PER TABLE NO. 14 OF THE BALANCE AREA (NOT TDR) IS ABOVE) (I.E.D.C.R.) (U.D.)	
	ADDITIONAL FSI (I.E.)	nil
	Max. PERMISSIBLE F.S.I. (8+9)	nil
	ADD - SLUM RULE (I.E.D.C.R.)	nil
	INCENTIVE	nil
10	PERMISSIBLE FLOOR AREA (7 x 9 = 6) ABOVE (BEFORE TDR)	nil
11	EXISTING FLOOR AREA	nil
12	PROPOSED RESID. + AMEN.	nil
13	EXCESS BALCONY AREA TAKEN IN F.S.I.	nil
13A	PUBLIC PURPOSE (AS BUILT UP AREA)	nil
14B	NON-RESIDENTIAL (AS BUILT UP AREA)	nil
15C	EXCESS NON-RESIDENTIAL BUILT UP AREA	nil
16	TOTAL BUILT UP AREA PROPOSED (11 + 12 + 13)	---
17	F.S.I. CONSUMED OR SET AGAINST (14 + 15)	---
18	DETAILS OF F.S.I. ANALIZED AS PER D.C.R. (S.A)	---
	(A) BUILDING & USE COMPONENT PERMISSIBLE AREA (U.D.R. 3(a))	---
	(B) PUBLIC PURPOSE (N.A.) (AS PER U.D.R. 3(b))	---
	(C) BUILDING & USE COMPONENT PROPOSED AREA (U.D.R. 3(c))	---
	(D) PUBLIC PURPOSE (N.A.) (AS PER U.D.R. 3(d))	---
19	TOTAL BUILT UP AREA PROPOSED (16 + 17 + 18)	---
20	TOTAL BUILDING & USE AREA (U.D.R. 3(a)+(c))	---
21	TOTAL PUBLIC PURPOSE AREA (U.D.R. 3(b)+(d))	---
22	TRANSIT STATEMENT	---
	PROPOSED AREA (TABLE (12) ABOVE)	---
	LESS DEDUCTION OF NON-RESIDENTIAL AREA (ABOVE ETC.)	---
23	AREA AVAILABLE FOR TRANSFER (1 - 3)	---
	TDR AREA IS PERMISSIBLE / ACCEPTED ON / UNDERNOTED ROAD (as per DMC)	---
	TDR AREA IS PROPOSED	---
	TDR AREA IS EXISTING	---
	TOTAL TRANSFER ON THE PLOT	---
24	PARKING STATEMENT	---
	PARKING REQUIRED BY REGULATIONS FOR	---
	(A) CAR	---
	(B) SCOOTER / MOTOR CYCLE	---
	(C) OUTSIDERS VISITORS	---
25	COVERED GARAGES PERMISSIBLE	---
26	COVERED GARAGES PROPOSED	---
	(A) CAR	---
	(B) SCOOTER / MOTOR CYCLE	---
	(C) SET BACKS (OR TOP)	---
27	TOTAL PARKING PROVIDED	---
28	TRANSPORT VEHICLES PARKING	---
	PARKING REQUIRED BY REGULATIONS FOR TRANSPORT VEHICLES	---
29	TOTAL PARKING PROVIDED FOR TRANSPORT VEHICLES	---

FORM II

CONTENTS OF SHEET

GROUND FLOOR, BASEMENT FLOOR, PLOT AREA DIAGRAM & CALCULATIONS
BLOCK PLANS, LOCATION PLAN, SECTION & COMPOUND WALL

Approved Subject to Condition Mentioned in the File No. CHE/CW-0990/1 (S.R.A.) / (S.R.A.) Dated 16/11/16

Asstt. Engr. / Ex. Engr. Bldg. Proposal (City)
Municipal Corporation of Greater Mumbai.

DATE OF ISSUE OF AREA

CERTIFIED THAT I HAVE SURVEYED THE PLOT UNDER REFERENCE ON 10-05-12
& THAT THE BOUNDINGS OF THE SOLID (CS) OF THE PLOT ARE AS MARKED
ON THIS SITE & AREA AS WORKED OUT IS 1330.00 SQ.MTRS. OF WHICH 00.00 SQ.MTRS.
ARE THE AREA STATED IN THE DOCUMENT OF LEASE/DEED/AGREEMENT.

DESCRIPTION OF PROPERTY & ADDRESS

NAME OF OWNER & C.S.No.	NATURE OF LEASE	NAME OF DEVELOPER	ADDRESS OF DEVELOPER
NAME OF LESSEE: NEVANEE APARTMENTS LTD.	NIL / FOR 60 YEARS FROM 01.01.1960 / FOR 999 YEARS FROM 01.01.1960	M/S RAJESH REALTY LTD.	701 / SUNDEEP, BAHADUR MARG, OPP. INCOME TAX OFFICE, BANDRA (WEST), MUMBAI 400 051.

SHEET NO.	DRAWING NO. & DESCRIPTION	DATE
1/1	ASHOK BLDG. (CD UPTO PLINTH) FLOOR PLANS	

DATE	SCALE	TIME	DRAWN BY	CHECKED BY
11.05.2012	AS STATED			

P. N. BHOBE & ASSOCIATES
ARCHITECTS / INTERIOR DESIGNERS