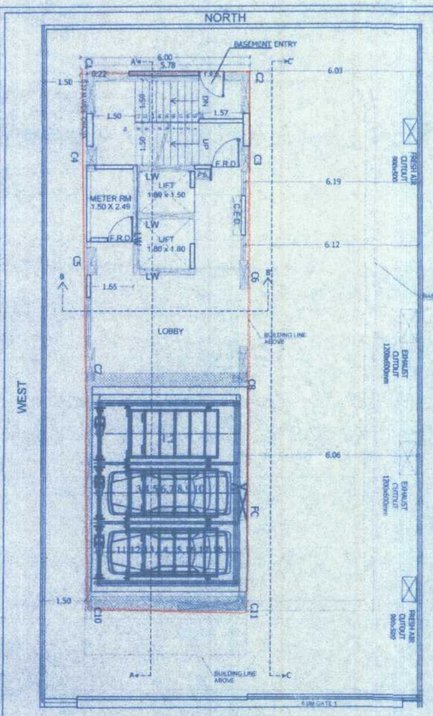
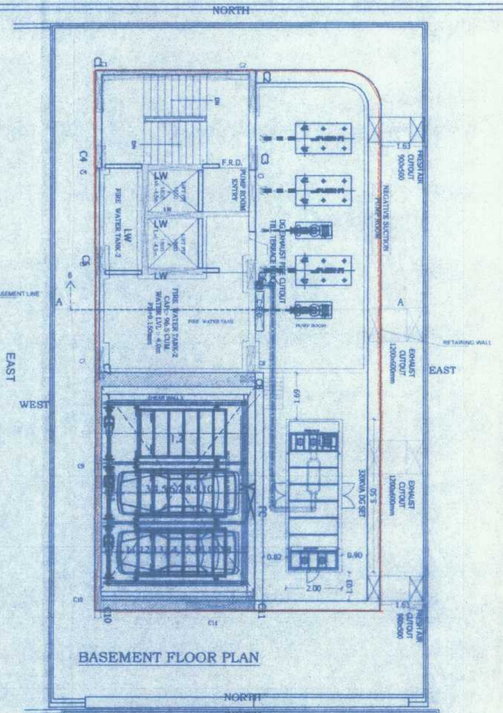
Annexure - 4D

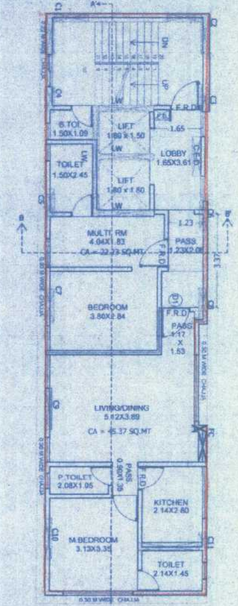


12.19M WIDE EXHISTING ROAD 2
GROUND FLOOR PLAN

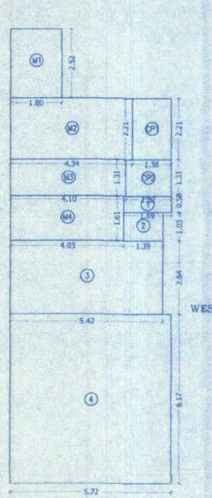


BASEMENT FLOOR PLAN

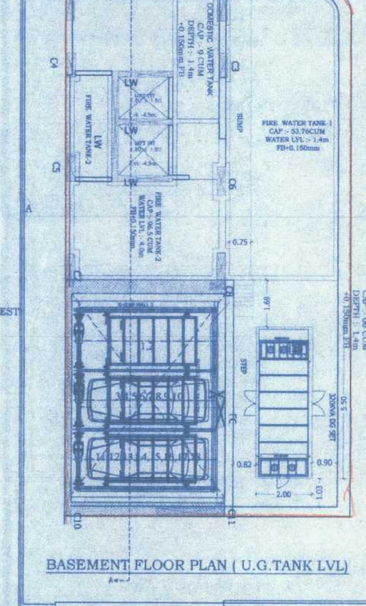
12.19M WIDE EXHISTING ROAD 2



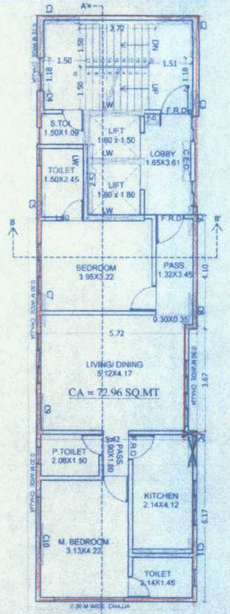
1ST FLOOR PLAN



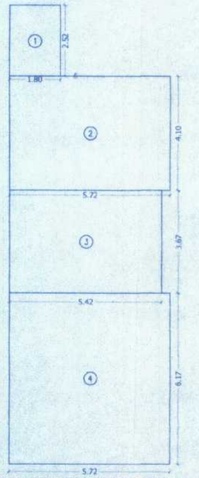
1ST FLOOR AREA DIAGRAM



BASEMENT FLOOR PLAN (U.G.TANK LVL)



2ND, 4TH, 5TH, 6TH, 8TH, 9TH,10TH,11TH
12TH,15TH,16TH TYPICAL FLOOR PLAN



2ND, 4TH, 5TH, 6TH,TO 13TH &
15TH,16TH TYPICAL AREA DIAGRAM

SUMMARY OF BUILT-UP AREA FLOORS

FLOORS	BUA AREA PROPOSED (SQ.MTRS)
BASEMENT LEVEL 1 FLOOR	00.00
PROPOSED GROUND FLOOR	5.02
PROPOSED 1ST FLR. MAHADA Typical Floor	83.17
PROPOSED SECOND FLR. Typical Floor	83.17
PROPOSED THIRD FLR. Typical Floor	83.17
PROPOSED FOURTH FLR. PT REFUGE	83.17
PROPOSED FIFTH FLR. Typical Floor	83.17
PROPOSED SIXTH FLR. Typical Floor	83.17
PROPOSED SEVENTH FLR. REFUGE FLR.	60.85
PROPOSED EIGHT FLOOR	83.17
PROPOSED NINTH FLR. Typical Floor	83.17
PROPOSED TENTH FLR. Typical Floor	83.17
PROPOSED ELEVENTH FLR. Typical Floor	83.17
PROPOSED TWELVETH FLR. Typical Floor	83.17
PROPOSED THIRTEENTH DUPLEX FLOOR LVL 1	83.17
PROPOSED FOURTHEENTH FLR. REFUGE Floor Duplex lvl 2	74.00
PROPOSED FIFTEENTH FLR. Typical Floor	83.17
PROPOSED SIXTEENTH FLR. Typical Floor	83.17
TOTAL BUILT-UP AREA PROPOSED (A)	1304.25
TOTAL BUILT-UP AREA PERMISSIBLE	1310.50
DEFECIT	6.10
BALANCE BUILT-UP AREA	0.15

PARKING STATEMENT

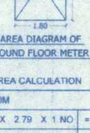
S.NO.	DESCRIPTION	NO.S	PARKING REQUIRED
1	CARPET AREA UPTO 35.00SQ.M	2/8	0.25 NOS
2	CARPET AREA UP TO 45.00SQ.M	1/4	0.25 NOS
3	CARPET AREA UP TO 70 SQ.M	2/2	1.00 NOS
4	CARPET AREA MORE THAN 70.00SQ.M	12/1	12 NOS
5	TOTAL		13.50 NOS
6	ADD 25 % MIN VISITOR PARKING		3.37
7	G. TOTAL (6) + (7)		16.87 SAY 17
	TOTAL PARKING REQUIRED		17 NOS
	TOTAL PARKING PROVIDED		18 NOS

A.	Proforma A	Old approved Plan	Plan as per DCR amended after 6.1.2017	Total
1	Area of Plot		323.58	
2	Deductions for (a) Road set -back area (b) Proposed road (c) Any reservation (sub-plot) (d) % amenity space as per DCR 58/59 (sub-plot) Other		NIL	
3	Balance area of plot (1 minus 2)		323.58	
4	Deduction for 15% Recreational ground/ 10% Amenity space (if deductible for Dist) PMT = 40% PROVIDED		NIL	
5	Net area of plot (3 minus 4)		323.58	
6	Additions for floor space index 2(a) 100% for D.P.Road 2(b) 150% for Set -back		NIL	
7	Total Areas (5 plus 6)		323.58	
8	Floor Space Index permissible		3	
9(a)	Floor Space Index (credit available by Development Rights (Restricted to ____ % of the balance area vide 3 above)			
	Additions for floor space index: 9(b) 0.32 F.S.I. as per DCR 32 9(c) % as per DCR 33 (5) 9(d) other EDUCATION			
10	Permissible Floor Area (4681.14x 3.00) +(92.45x 1.32)			970.74
11	Existing floor area (AS PER LAST APPROVEL PLAN)			
12	Proposed built up area			970.74
13	Excess balcony area taken in Floor Space Index:		N.A.	NIL
14A	Purely Residential Built up area (PROPOSED)			970.74
14B	Remaining Non-Residential Built up area (PROPOSED)			NIL
14	TOTAL Built-up proposed (11 + 12 + 13) (as per old approved plan dt.18/04/2009plot be 06-03-2012)			970.74
15	FSI computed on net holding = 14/2			3
B.	**Details of FSI availed as per DCR 35 (4)**			
1	Tungible Built Up Area component permissible vide DCR 35(4) for purely residential = or <(148 x 0.35)			970.74x0.35 =339.76
2	Tungible Built Up Area component permissible vide DCR 35(4) for Non- residential = or <(148 x 0.20)			NIL
3	Total Tungible Built Up Area vide DCR 35(4) =(B.1+ B.2)			339.76
4	Total Built Up Area Permissible			1310.50
5	Total Gross BUILT UP AREA proposed (14 + B.3)			1304.25
C.	**Tenement Statement**			
(i)	Proposed area (Item A. 12 above)			
(ii)	Less deduction of Non Residential area (Shop etc).			
(iii)	Area available for tenements ((i) minus (ii))			
(iv)	Tenements permissible (Density of tenements/hectare)			
(v)	Tenements proposed.			
(vi)	Tenements existing. Total tenements on the plot			
D.	**Parking Statement**			
(i)	Parking required by Regulations for - Car ONE FOR EVERY 70SQ.MTS FOR ADMIN (70/27)2=3.56 1Car = 5.58 SAY 3NOS Scooter/Motor Cycle Outsiders (Visitors)			
(ii)	Covered garage permissible.			
(iii)	Covered garages proposed Car Scooter/Motor Cycle Outsidrr (Visitors) Total parking provided			18
E.	**Transport Vehicles Parking**			
(i)	Spaces for transport vehicles parking required by Regulations			
(ii)	Total no. of transport vehicles parking spaces provided			

BUILT UP AREA CALCULATION

2ND, 3RD, 4TH, 6TH, 8TH, 9TH,10TH,11TH
12TH,15TH,16TH TYPICAL FLOOR PLAN

1	1.80	X	2.52	X	1 NO	=	4.54 SQ.MT.
2	5.72	X	4.10	X	1 NO	=	23.45 SQ.MT.
3	5.42	X	3.67	X	1 NO	=	19.89 SQ.MT.
4	5.72	X	6.17	X	1 NO	=	35.29 SQ.MT.
	TOTAL ADDITION					=	83.17 SQ.MT. X



AREA DIAGRAM OF
GROUND FLOOR METER ROOM

BUILT UP AREA CALCULATION

METER ROOM

M1	1.80	X	2.79	X	1 NO	=	5.02 SQ.MT.
	TOTAL ADDITION					=	5.02 SQ.MT. X

BUILT UP AREA CALCULATION

1ST FLOOR

1	1.69	X	0.58	X	1 NO	=	0.98 SQ.MT.
2	1.39	X	1.03	X	1 NO	=	1.43 SQ.MT.
3	5.42	X	2.64	X	1 NO	=	14.31 SQ.MT.
4	5.72	X	6.17	X	1 NO	=	35.29 SQ.MT.
	TOTAL ADDITION					=	52.01 SQ.MT. X
COMMON PASSAGE AREA							
CP1	1.38	X	2.21	X	1 NO	=	3.05 SQ.MT.
CP2	1.62	X	1.31	X	1 NO	=	2.12 SQ.MT.
	TOTAL ADDITION					=	5.17 SQ.MT. Y
MHADA FLAT 1ST FLOOR							
M1	1.80	X	2.52	X	1 NO	=	4.54 SQ.MT.
M2	4.34	X	2.21	X	1 NO	=	9.59 SQ.MT.
M3	4.10	X	1.31	X	1 NO	=	5.37 SQ.MT.
M4	4.03	X	1.61	X	1 NO	=	6.49 SQ.MT.
	TOTAL ADDITION					=	25.99 SQ.MT. Z
	NET BUA (X+Y+Z)					=	83.17 SQ.MT.

CARPET AREA CALCULATION

2ND,3RD,4TH,6TH,8TH,9TH,10TH,11TH,12TH,15TH,

LIVING/DINING	5.12	X	4.17	1 NO	=	21.35 SQ.MT	
	0.30	X	0.35	1 NO	=	0.11 SQ.MT	
M.BED ROOM	3.13	X	4.22	1 NO	=	13.21 SQ.MT	
BED ROOM	3.95	X	3.22	1 NO	=	12.72 SQ.MT	
KITCHEN	2.14	X	4.12	1 NO	=	8.82 SQ.MT	
PASSAGE	0.90	X	1.81	1 NO	=	1.63 SQ.MT	
PASSAGE	1.32	X	3.45	1 NO	=	4.55 SQ.MT	
TOILET	1.50	X	2.45	1 NO	=	3.68 SQ.MT	
TOILET	2.14	X	1.45	1 NO	=	3.10 SQ.MT	
P.TOILET	2.08	X	1.50	1 NO	=	3.12 SQ.MT	
DOOR JAMB	1.10	X	0.10	1 NO	=	0.11 SQ.MT	
DOOR JAMB	0.90	X	0.15	2 NO	=	0.27 SQ.MT	
DOOR JAMB	0.75	X	0.15	2 NO	=	0.22 SQ.MT	
DOOR JAMB	0.75	X	0.10	1 NO	=	0.07 SQ.MT	
TOTAL ADDITION					=	72.96 SQ.MT	

CARPET AREA CALCULATION

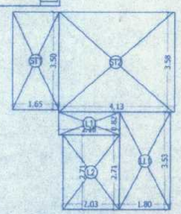
1ST FLOOR PLAN

MULTIPURPOSE	4.04	X	1.83	1 NO	=	7.39 SQ.MT
BED ROOM	3.80	X	2.84	1 NO	=	10.79 SQ.MT
TOILET	1.50	X	2.45	1 NO	=	3.68 SQ.MT
DOOR JAMB	1.00	X	0.15	1 NO	=	0.15 SQ.MT
DOOR JAMB	0.90	X	0.15	1 NO	=	0.14 SQ.MT
DOOR JAMB	0.75	X	0.10	1 NO	=	0.08 SQ.MT
TOTAL ADDITION						22.23 SQ.MT

CARPET AREA CALCULATION

1ST FLOOR PLAN — SOUTH

LIVING	5.12	X	3.89	1 NO	=	19.92 SQ.MT
	0.15	X	1.09	1 NO	=	0.16 SQ.MT
KITCHEN	2.14	X	2.80	1 NO	=	5.99 SQ.MT
M BED ROOM	3.13	X	3.35	1 NO	=	10.49 SQ.MT
P. TOILET	2.08	X	1.05	1 NO	=	2.18 SQ.MT
TOILET	2.14	X	1.45	1 NO	=	3.10 SQ.MT
PASS	1.17	X	1.53	1 NO	=	1.79 SQ.MT
PASS	0.90	X	1.35	1 NO	=	1.22 SQ.MT
DOOR JAMB	0.90	X	0.15	1 NO	=	0.14 SQ.MT
DOOR JAMB	0.75	X	0.15	2 NO	=	0.23 SQ.MT
DOOR JAMB	0.15	X	1.00	1 NO	=	0.15 SQ.MT
	TOTAL ADDITION					45.37 SQ.MT



STAIRCASE,LIFT,PASSAGE AREA DIAGRAM

LIFT AREA CALCULATION

TYPICAL FLOOR

L1	2.18	X	0.82	X	1 NO	=	1.79 SQ.MT.
L2	2.03	X	2.71	X	1 NO	=	5.50 SQ.MT.
TOTAL LIFT AREA						=	7.29 SQ.MT. Y1

STAIRCASE AREA CALCULATION

TYPICAL FLOOR

ST1	1.65	X	3.50	X	1 NO	=	5.78 SQ.MT.
ST2	4.13	X	3.58	X	1 NO	=	14.78 SQ.MT.
TOTAL STAIRCASE AREA						=	20.56 SQ.MT. Y2

LIFT LOBBY AREA CALCULATION

TYPICAL FLOOR

LL1	1.80	X	3.53	X	1 NO	=	6.35 SQ.MT.
TOTAL LIFT LOBBY AREA						=	6.35 SQ.MT. Y3
TOTAL LIFT,STAIRCES LOBBY AREA (Y1+Y2+Y3)						=	34.20 SQ.MT.

STAIRCASE AND LIFT FOR PREMISE FROM GROUND FLOOR TO 16TH		
NO	SIZE	AREA IN SQ.M.
	AS MENTIONED IN TABLE	
SUMMARY OF STAIRCASE + LIFT OF BUILDING		
PROPOSED GROUND FLR.		34.20
PROPOSED FIRST FLR.		34.20
PROPOSED SECOND FLR.		34.20
PROPOSED THIRD FLR.		34.20
PROPOSED FOURTH FLR.		34.20
PROPOSED FIFTH FLR.		34.20
PROPOSED SIXTH FLR.		34.20
PROPOSED SEVENTH FLR.		34.20
PROPOSED EIGHT FLR.		34.20
PROPOSED NINTH FLR.		34.20
PROPOSED TENTH FLR.		34.20
PROPOSED ELEVENTH FLR.		34.20
PROPOSED TENTH FLR.		34.20
PROPOSED ELEVENTH FLR.		34.20
PROPOSED TWELVETH FLR.		34.20
PROPOSED THIRTEENTH FLR.		34.20
PROPOSED FOURTHEENTH FLR.		34.20
PROPOSED SIXTEENTH FLR.		34.20
TOTAL OF STAIRCASE,LIFT		649.80 SQM



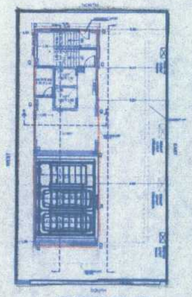
PLOT AREA CAL. DIAGRAM
(SCALE 1:500)

PLOT AREA CALCULATIONS

NO	½ x h x I	AREA IN SQ MT
1	½ x 27.78 X 11.65	161.81
2	½ x 27.78 X 11.65	161.81
	TOTAL PLOT AREA	323.62



LOCATION PLAN- 1:2500



BLOCK PLAN
(SCALE 1:250)

NOTE:
BOUNDARY OF THE PLOT BOUNDED BLACK
PROPOSED WORK SHOWN PINK.
'B' DENOTES BALCONY.
AREA UNDER SIT BACK SHOWN IN YELLOW
STRUCTURES TO BE DEMOLISHED SHOWN IN DOTTED YELLOW
RECREATION SHOWN IN GREEN
AREA UNDER PROPOSED ROAD SHOWN IN BROWN
DIMENSIONS OF BALCONIES ARE OUTSIDE DIMENSIONS
DRAINAGE SHOWN IN YELOW LINES

PROFORMA –B–

CONTENTS OF THE SHEET

PERFORMA A PLOT AREA DIGRAM AND AREA CALCULATION
FLOOR BUA AREA STATEMENT & STAIRCASE,LIFT AREA STATEMENT
CAR PARKING TABLE, BLOCK PLAN, LOCATION PLAN,
COMPOUND WALL SECTION, BASEMENT FLR GROUND FLR,
FLR PLAN, BUA & CARPET AREA DIAGRAM & CALCULATION

STAMP OF DATE OF RECEIPT OF PLAN

STAMP OF APPROVAL OF PLANS

Approved Subject to Condition Mentioned
In the file No. EEBP/7587/FH/ A dt. 21/3/16

SE/EBP/7587/FH — Asst. Engineer/Ex. Engineer/Bldg. Proposal (City) II
Municipal Corporation of Greater Mumbai

DESCRIPTION	DATE	SIGNATURE

DESCRIPTION OF PROPOSAL & PROPERTY

PROPOSED C.S. NO.335/6, (GURU NIVAS) SCHEME NO.6, ROAD NO.2,
SION HSG CO. OP. SOCIETY, PLOT NO.35,
FOR:-GURU NIVAS, SION MUMBAI, 400022.

NAME OF OWNER AND SIGNATURE

FOR :- Mr.Hukumraj Mehta

SIGNATURE, NAME AND ADDRESS OF ARCHITECT

M.D.CHANGANI OF
B.N. SHAH & ASSOCIATES
CONSULTING ENGINEERS, ARCHITECTS & SURVEYORS
316, WADALA UDYOG BHAVAN,
NAIGAON CROSS ROAD, WADALA (E)
MUMBAI-400031.

B.N.SHAH & ASSOCIATES

JOB NO.	DRG. NO.	SCALE	DATE	DRAWN	CHECKED
0		1:100	29.02.2016	MUKESH	AR.MILIND

NORTH LINE

CERTIFICATE FOR AREA

CERTIFIED THAT THE PLOT UNDER REFERENCE WAS GOT SURVEYED BY ME ON 17-09-2014 AND THE DIMENSIONS OF SIDES ETC. OF PLOT STATED ON PLAN ARE AS MEASURED ON SITE AND THE AREA SO WORKED OUT TALLIES WITH THE AREA STATED IN DOCUMENT OF OWNERSHIP P.RECORD